

PURE POINTS

NORTH SEA REGION CONFERENCE

2016, BILLUND

Eveline Huyghe


16-06-2016

Expert European Cooperation Programmes

WVI
www.wvi.be


BARON RUZETTELAAN 35
8310 BRUGGE

T +32 50 36 71 71
E wvi@wvi.be




PURE POINTS

PU	-blic
RE	-levant
POI	points of interest
N	and
TS	time schedules



an open geo data project




making the best
map of our region
better

with the help of municipalities
& their citizens




not from scratch
it exists
now implement





OPEN STREET MAP (OSM)

- an international mapping project
- open data / open license
- a community based project, like wikipedia
- tagging conventions
- multiple renderings / limitless reuse
 - in maps en apps
 - on paper
- check it out
 - www.openstreetmap.org



OPEN STREET MAP (OSM)

- the open **basemap** of the world
 - a continuous map, worldwide
 - maintained by volunteers 'on the spot'
 - anyone can contribute
- it's actually an open **geo database**
 - all-in-one
 - large object catalogue
 - you can query



OSM EXAMPLES

Bewerken

Geschiedenis

Exporteren

GPS-traces

Gebruikersdagboeken

Auteursrechten

Hulp

Over

Aanmelden

Registreren

Zoeken

Waar ben ik?

OK

Relatie: Hotel **Legoland** (1576088)

madsteder billund

3 maanden geleden bewerkt door [Niels Elgaard Larsen](#)

Versie #6 · Wijzigingenset #37598663

Labels

building	yes
fvstnavnelbnr	60300659
name	Hotel Legoland
operator	LEGO
tourism	hotel
type	multipolygon

Leden

Weg [112172847](#) als inner

Weg [255363634](#) als outer

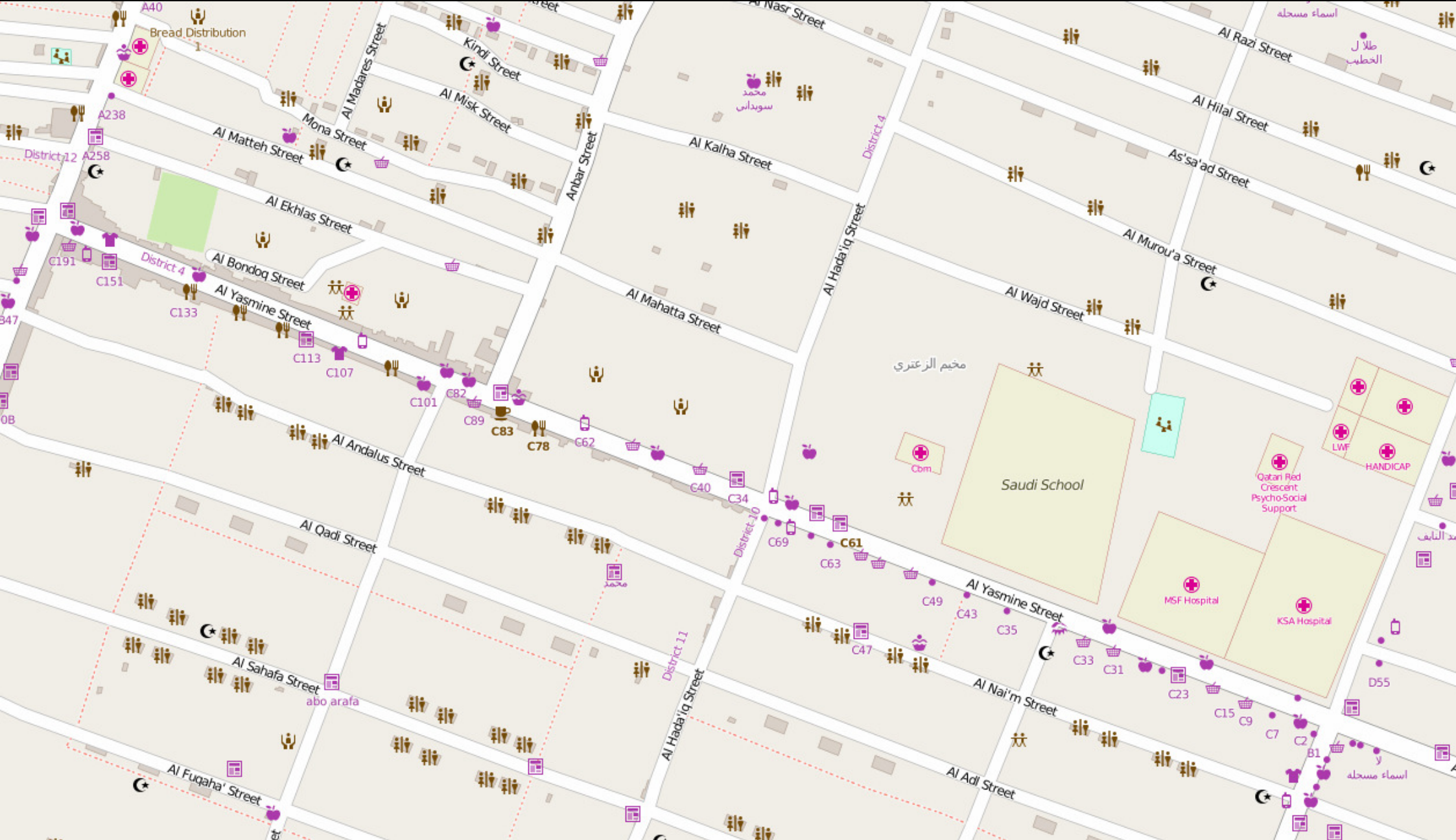
[XML downloaden](#) · [Geschiedenis weergeven](#)

© [bijdragers](#) [OpenStreetMap](#) [Doneer nu](#)



Zaatari refugee camp – Jordan (all images Wikipedia)


OSM EXAMPLES



Zaatari refugee camp – Jordan (OpenStreetMap)


PUREPOINTS: 4 OBJECTIVES

- Narrow the gap between GIS and Geo-community
- All public relevant points of interest in one geodatabase with international conventions
- Make municipalities familiar with open data concepts
- PurePoints knowledge center for municipalities and citizens (training)



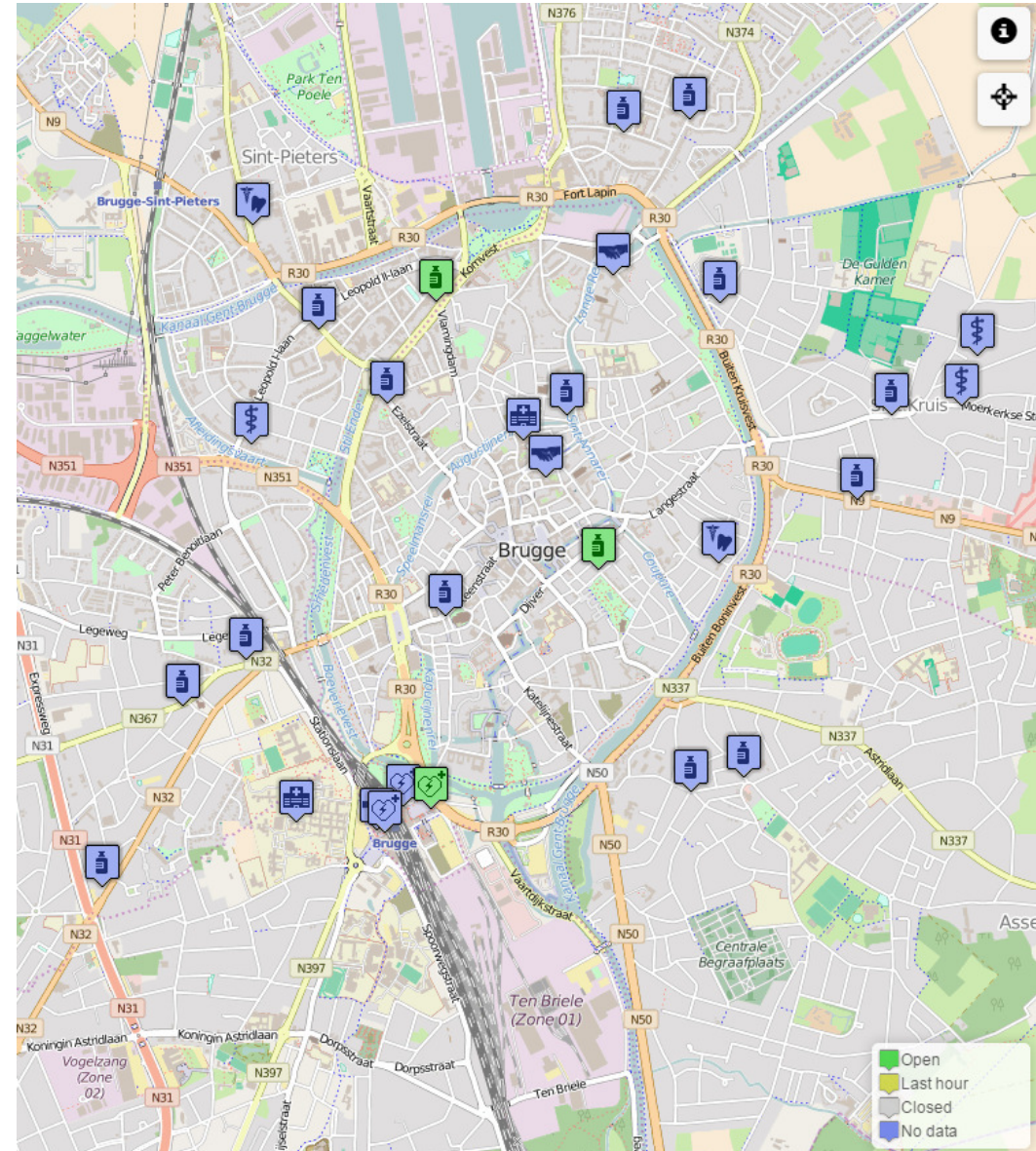
DEFINITION

what is a
public relevant
point of interest
in **PurePoints** ?



INVENTORY

- is part of the project
- relevant to the public
 - citizen ✓
 - AND
 - municipality ✓
- two ✓ to start with



Healthcare in the city of Brugge, open on 14/06, 15:40h (osm24.eu)

INVENTORY: 6 GROUPS

(sustainable)
mobility

healthcare

local tourism


shops and
service

public
infrastructure

portfolio
municipality

EXAMPLES

- Mobility
 - car sharing facilities; charging points for e-cars and e-bikes, ...
- Healthcare
 - Doctors, pharmacies, dentists, home care, ...
- Local tourism
 - Accommodation restaurants, musea, ...
- Shops and services
 - Grocery, baker, butcher, farmers' selling points, ...
- Public infrastructure
 - Defibrillator, benches, glass bulbs (recycling), toilets, ...
- Portfolio municipality
 - Town hall, sports infrastructure, recycling park, library, ...




INVENTORY: 4 EXTRA'S

basemap (*)
(no poi)

accessibility
wheelchairs

time
schedules

wifi




TIME SCHEDULES

where is the nearest grocery

≠

where is the nearest grocery

open now ?



BENEFITS


happy
elderly

healthy
living




RESUME

- one input
 - publish as open data for the community to re-use
 - publish directly into openstreetmap
- multiple output
 - Websites
 - Apps
 - Print




BENEFITS

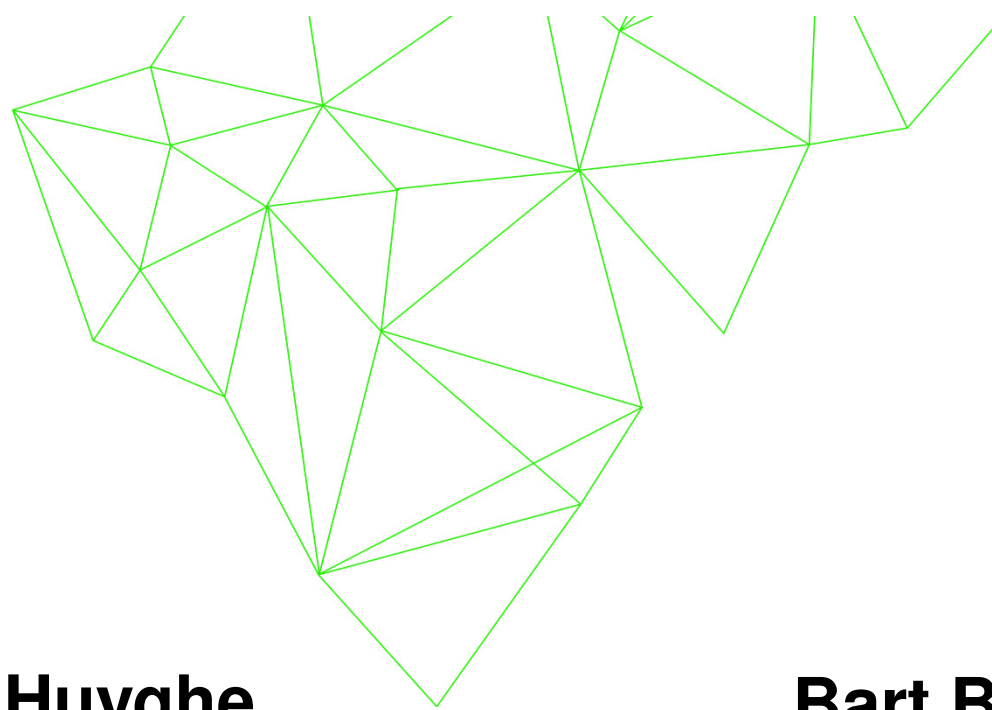
- Manual for starters per target group
 - municipality
 - Associations/clubs: hiking clubs, youth movements, schools, retailer, small SME's, ...
- Learning network
- Website (POI-map) per region and embedded in every municipal website



DISCUSSION

- What makes Purepoints a good / average / ... project idea? What can improve it?
- How can this project idea fit in the North Sea Region strategy / OP?
- Why would you like to be part of the project development?
- Call 4 Expression of Interest: July-August 2017 (decision November 2017)





Eveline Huyghe

Expert European Cooperation
Programmes

e.huyghe@wvi.be

Linked in.

Bart Boute

Expert
GIS

b.boute@wvi.be

Linked in.

WVI
www.wvi.be

BARON RUZETTELAAN 35
8310 BRUGGE

T +32 50 36 71 71
E wvi@wvi.be

